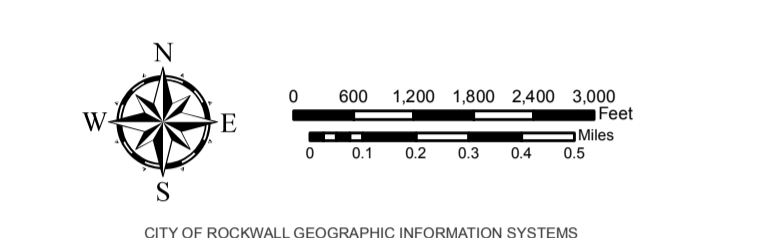


WATER NETWORK 2013

SYMBOL LEGEND

- Water Source, Service Area, Fire Hydrants, 1-1/2" pipe diameters, 2", 4", 6", 8", 10", 12", 16", 20", 21", 24", 30", 36", 42" pipe diameters.

- City Limits, County Boundary, Railroad Crossing, Freeways, Arterial Streets, Railroad, Streets, Ponds, Streams.



MAP UPDATED: FEBRUARY 20, 2013. COORDINATE SYSTEM: TEXAS STATE PLANE, NORTH CENTRAL ZONE. CITY OF ROCKWALL, 385 S. GOLIAD ST., ROCKWALL, TEXAS 75087.

"The data represented on this map was obtained with the best methods available. Data is supplied from various sources and accuracy may be out of the City of Rockwall's control. The verification of accuracy and/or content is entirely with the end user. The City of Rockwall does not guarantee the accuracy of contained information. All information is provided 'As Is' with no warranty being made, either expressed or implied."

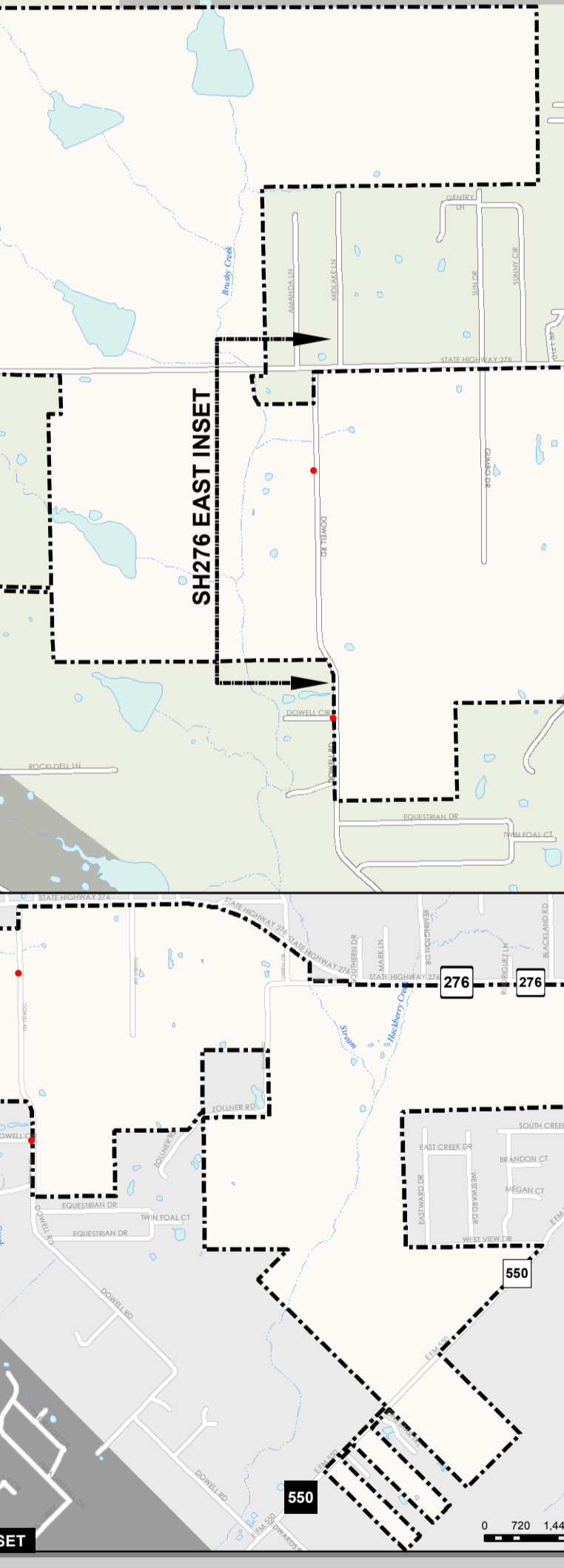
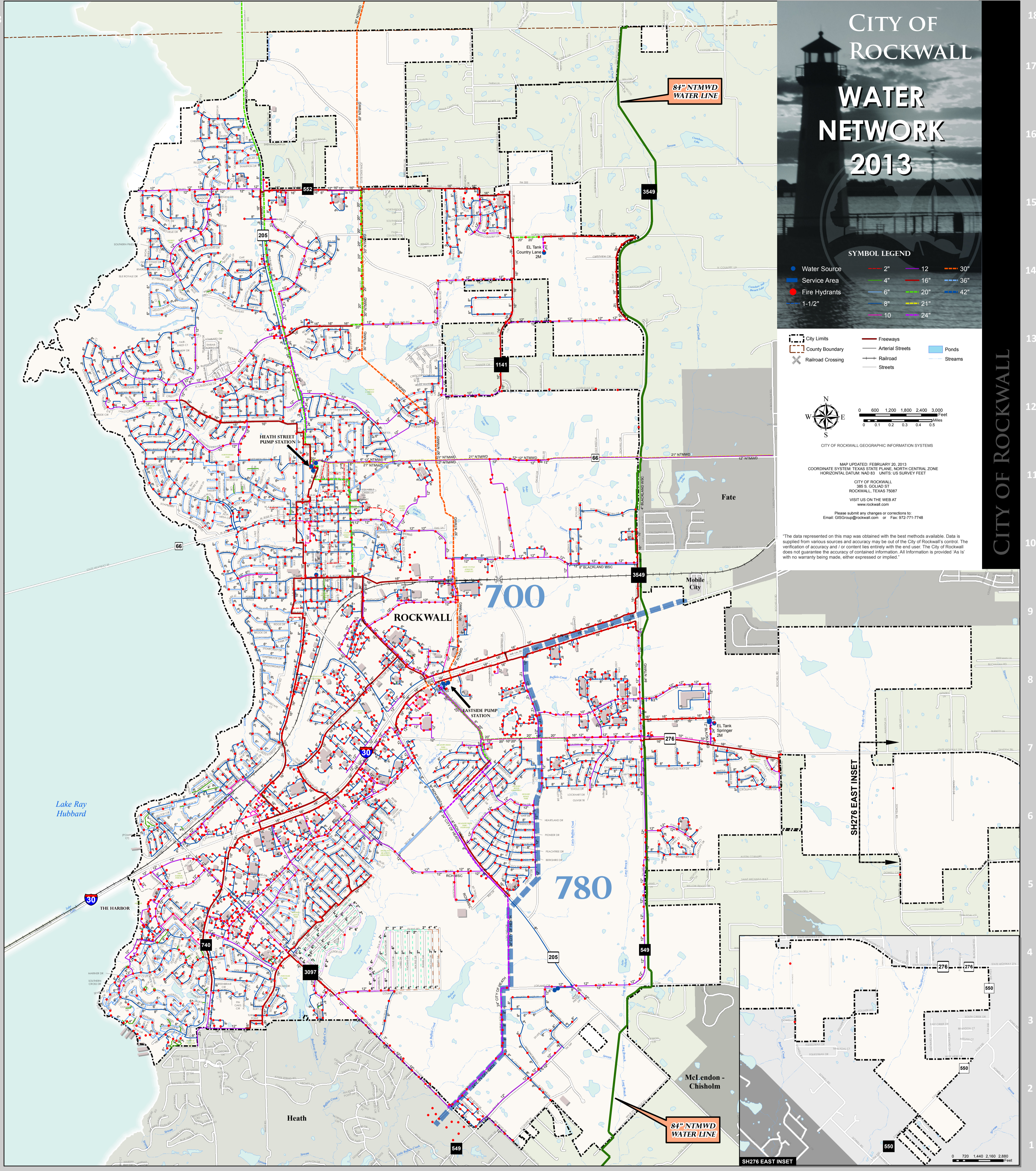


Table with columns for STREET NAME, GRID, and STREET NAME. Lists street names and their corresponding grid coordinates across the city.